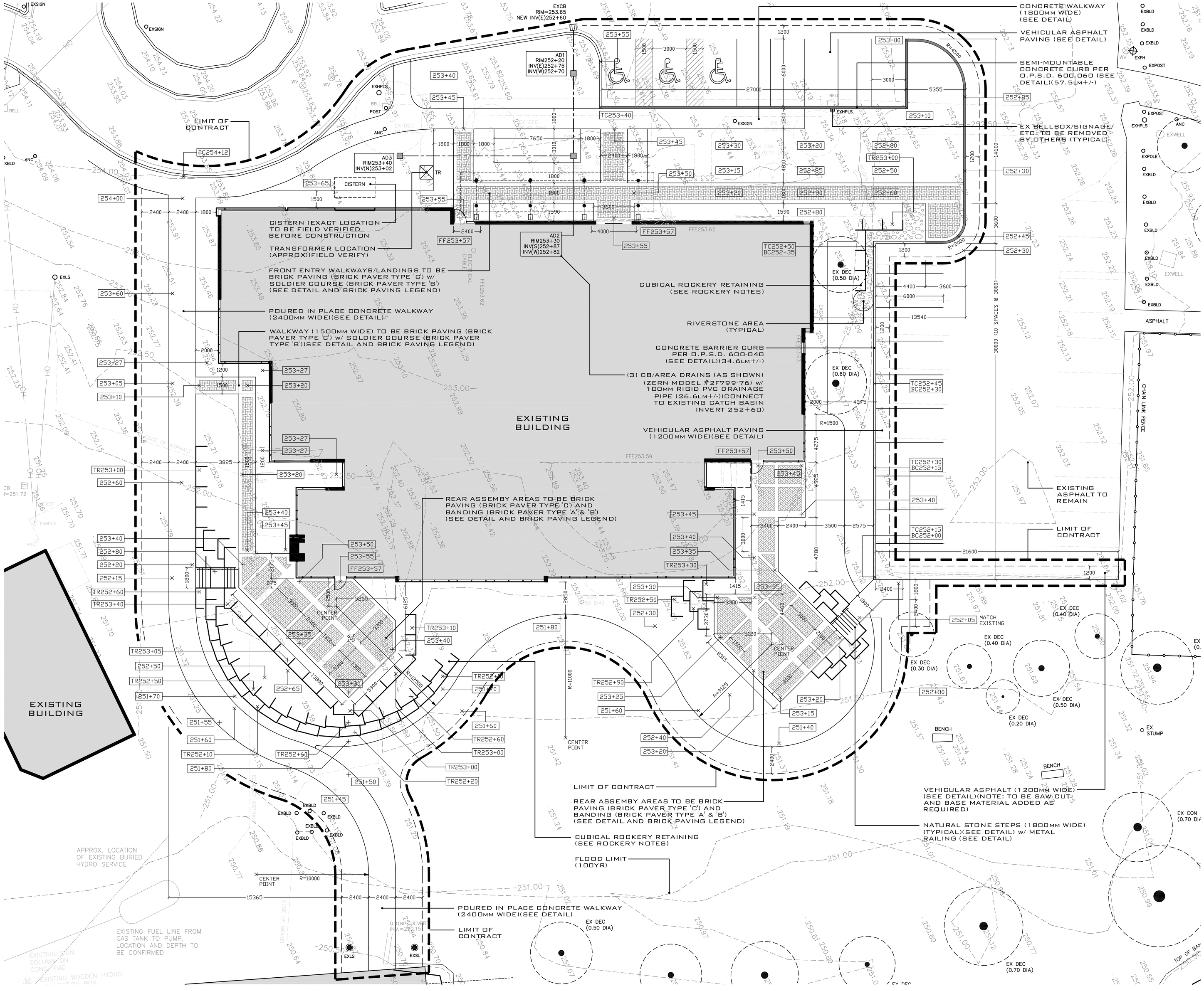


PLT22/12/10

REVISIONS:

DATE	NO.	ITEM	BY

ASSOCIATION OF LANDSCAPE ARCHITECTS ONTARIO — OALA — MEMBER — DANIEL J. O'BRIEN

LANDSCAPE ARCHITECTS
LANDSCAPE DESIGN, CONSULTATION & PROJECT MANAGEMENT

DANIEL J. O'BRIEN
& associates ltd.

180 MARY STREET
PORT PERRY, ONTARIO
L9L 1B7

TEL: 905-985-4466
WEB : www.obrien associates.ca

PROJECT:

SCUGOG MEMORIAL LIBRARY EXPANSION

PORT PERRY, ONTARIO

DRAWING:

OVERALL LAYOUT AND GRADING PLAN

DATE:	NOV 2010	PROJECT NO:	2009-28
DESIGNED:	DOB		
DRAWN:	RPR		
CHECKED:	DOB	DRAWING NO:	L1 OF 3
SCALE:	1:125		

PLANT LIST

KEY	BOTANICAL NAME	COMMON NAME	NUM	SIZE	COND	REMARKS
HH	CALAMAGROSTIS ARAND. 'KARL FOERSTER'	FEATHER REED GRASS	16	15cm POT		
II	DESCHAMPSIA	TUFTED HAIR GRASS	36	15cm POT		
JJ	HIEROCHLOE ODORATA	SWEET GRASS	50	10cm POT		
LL	MISCANTHUS SINENSIS 'PURPURASCENS'	FLAME GRASS	109	15cm POT		
MM	PANICUM VIRGATUM 'HEAVY METAL'	HEAVY METAL SWITCH GRASS	96	15cm POT		
NN	PENNISETUM 'ORIENTALE'	ORIENTAL FOUNTAIN GRASS	96	15cm POT		
OO	PENNISETUM ORIENTALE 'KARLEY ROSE'	KARLEY ROSE FOUNTAIN GRASS	50	50cm SPR		
PP	SPOROBOLUS HETEROLEPIS	PRAIRIE DROPSEED	207	15cm POT		

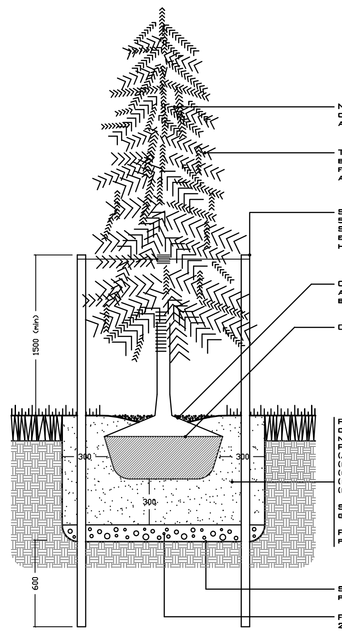
PLANT LIST

KEY	BOTANICAL NAME	COMMON NAME	NUM	SIZE	COND	REMARKS
M	ROSA RUGOSA 'NEARLY WILD'	NEARLY WILD ROSE	10	60cm SPR	WB	
N	SAMBUCUS NIGRA 'EVA'	BLACK LACE ELDERBERRY	8	150cm HT	WB	
O	SYRINGA PATULA 'MISS KIM'	DWARF MISS KIM LILAC	4	100cm HT	WB	
Q	VIBURNUM PLICATUM TOM. 'MARIESII'	MARIES DOUBLEFILE VIBURNUM	2	150cm HT	WB	
AA	ACHILLEA 'SUMMER PASTELS'	SUMMER PASTELS YARROW	50	2 YR CONTAINER GROWN		
BB	HEMEROCALLIS 'HYPERION'	HYPERION DAYLILIES	36	2 YR CONTAINER GROWN		
CC	HOSTA 'BRESSINGHAM BLUE'	BRESSINGHAM BLUE PLANTAIN LILY	16	2 YR CONTAINER GROWN		
DD	HEUCHERA 'CARAMEL'	CORAL BELLS	50	2 YR CONTAINER GROWN		
EE	LEUCANTHEMUM X SUPERBUM	SHASTA DAISY	50	2 YR CONTAINER GROWN		
FF	LIATRIS SPICATA	GAYFEATHER	156	2 YR CONTAINER GROWN		
GG	MONARDA	BEEBALM	60	2 YR CONTAINER GROWN		

PLANT LIST

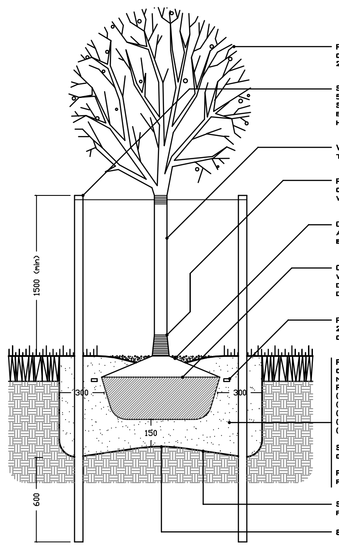
KEY	BOTANICAL NAME	COMMON NAME	NUM	SIZE	COND	REMARKS
A	BETULA PLATYPHYLLA 'ROYAL FROST'	ROYAL FROST BIRCH	1	50mm CAL	WB	
B	CARPINUS BETULUS 'FASTIGATA'	PYRAMIDAL HORNBEAM	5	50mm CAL	WB	
C	FAGUS SYLVATICA 'TRICOLOR'	TRICOLOR BEECH	1	50mm CAL	WB	
D	MALUS 'RINKI'	PYRAMIDAL RINKI CRABAPPLE	9	50mm CAL	WB	
E	TAXUS CUSPIDATA	EMERALD SPREADING JAP. YEW	3	100cm SPR	WB	
F	AMELANCHIER CANADENSIS	SERVICEBERRY	2	250cm HT	WB	CLUMP FORM
H	EUONYMOUS FORTUNEI 'SARCOXIE'	SARCOXIE EUONYMOUS	24	50cm DIA	WB	
I	HAMAMELIS VIRGINIANA	COMMON WITCH HAZEL	12	250cm HT	WB	
J	PHYSOCARPUS OPULIFOLIUS 'COPPERTINA'	COPPERTINA NINEBARK	9	100cm HT	WB	
K	RHUS TYPHINA 'BAILTIGER'	TIGER EYES CUTLEAF SUMAC	21	100cm SPR	WB	
L	ROSA RUGOSA	SHRUB ROSE	21	100cm HT	WB	

CONIFEROUS TREE X-SECTION N.T.S.



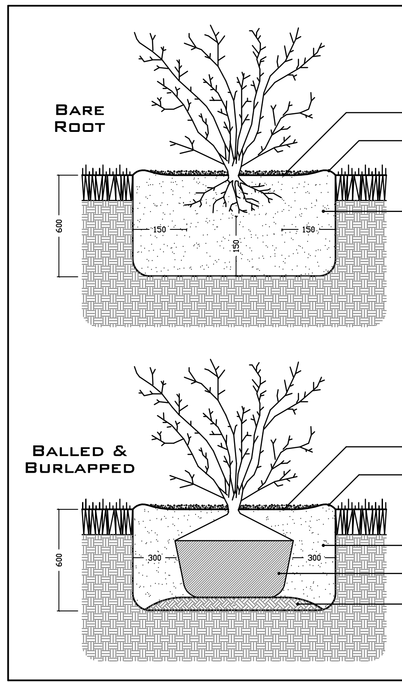
- Never cut evergreen leader and prune balance of tree only if approved by landscape architect.
- Tree must be dense and full with complete branch development, vigorous foliage and a form which is satisfactory to the landscape architect.
- Support tree with three (3) steel T-bars, 50x50x6mm, and minimum 2438mm long. Secure trunk with No.11 galvanized wire encased in 25mm diameter new black rubber hose (remove at end of warranty period).
- Construct 100mm topsoil saucer at tree base and mulch with 75mm of fine shredded pine bark by Gro-Bark Ltd.
- Cut and remove burlap from top 1/3 of ball.
- Planting soil mixture as per municipal design criteria. Subsoil to be removed from site, not to be used in planting process.
  Planting soil mixture:
  (a) 5 parts dark loam
  (b) 2 parts composted cow manure
  (c) 1 part peat moss
  (d) 1 part beach washed sand
  (e) 0.58 kilos bonemeal 2-22-0/m3
- Set tree 50mm higher than adjacent finished grade to allow for settlement.
- Firmly compact backfilled soil to prevent air pockets.
- Scarify surface of compacted subsoil prior to planting.
- Fill bottom of tree pit with 150mm minimum of 20mm clear crushed stone.

DECIDUOUS TREE X-SECTION N.T.S.



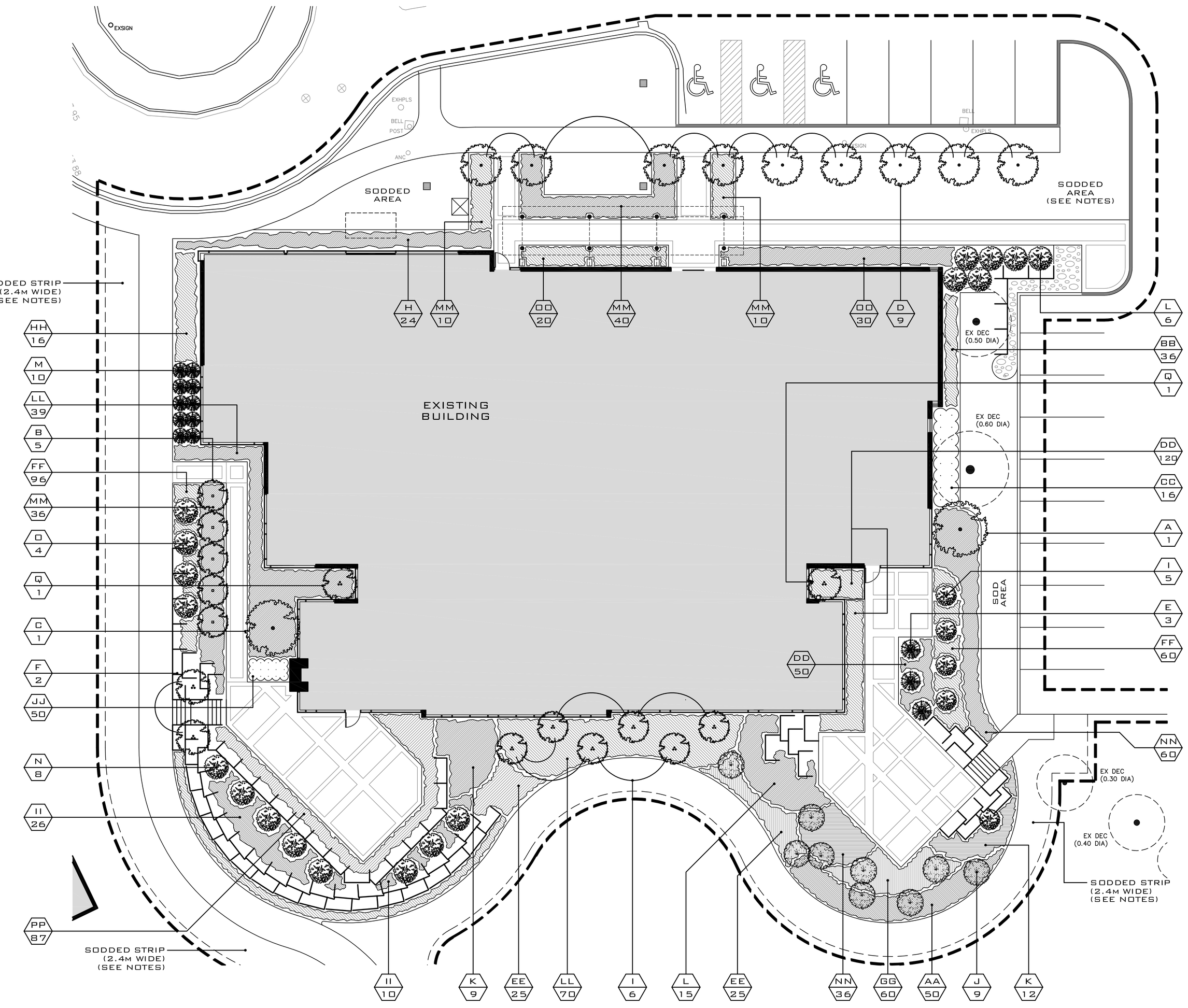
- Prune branches so as to retain natural form of tree. Never cut leader. Paint all cuts over 25mm diameter with approved tree paint.
- Support tree with two (2) steel T-bars, 50x50x6mm, and minimum 2438mm long. Secure trunk with No.11 galvanized wire encased in 10mm diameter new black rubber hose (remove at end of warranty period).
- Wrap tree stem with approved tree wrap from top of ball to 300mm above first branch.
- Place a 100mm diameter plastic flexpipe collar 300mm long after tree has been wrapped.
- Construct 100mm topsoil saucer at tree base and mulch with 100mm of fine shredded pine bark by Gro-Bark Ltd.
- Cut and remove burlap from top 1/3 of ball, wire basket to be cut randomly (750mm diameter minimum root ball w/ depth =2/3 diameter.
- Fertilizer capsules-agriform-analysis 20-15-5 21 gram tablets will be deposited at the rate of 1 capsule/cm of trunk diameter.
- Planting soil mixture as per municipal design criteria. Subsoil to be removed from site, not to be used in planting process.
  Planting soil mixture:
  (a) 5 parts dark loam
  (b) 2 parts composted cow manure
  (c) 1 part peat moss
  (d) 1 part beach washed sand
  (e) 0.58 kilos bonemeal 2-22-0/m3
- Set tree 50mm higher than adjacent finished grade to allow for settlement.
- Firmly compact backfilled soil to prevent air pockets.
- Scarify surface of compacted subsoil prior to planting.
- 80mm mound.

SHRUBS X-SECTION N.T.S.



- 100mm sauder with 100mm of fine shredded pine bark by Gro-Bark Ltd.
- Maintain original grade of shrub base after planting.
- Prepared planting soil mixture as specified.
- Remove burlap from top third of ball.
- 50mm top soil tamped to prevent settlement.

Notes:
1. All root balls removed from containers to be scarified prior to setting in ground.
2. Remove any dead or broken, diseased or weak branches.
3. Thin branches and twigs by 1/3 retaining normal shrub shape.
4. Prune so as to leave as little stubs as possible.



PLANTING NOTES:

All areas noted as sodded to have #1 nursery grown sod w/ 200mm depth (minimum) topsoil (typical)

All planted areas to have 300mm depth (minimum) of planting mix, and 100mm depth (minimum) of black composted bark mulch by Gro-Bark Limited (note: mulch level to be 100mm above sod level)

PLT22/12/10

REVISIONS:

DATE	NO.	ITEM	BY

ASSOCIATION OF ONTARIO LANDSCAPE ARCHITECTS — DANIEL J. O'BRIEN — OALA MEMBER

LANDSCAPE ARCHITECTS
LANDSCAPE DESIGN, CONSULTATION & PROJECT MANAGEMENT

DANIEL J. O'BRIEN
& associates ltd.

180 MARY STREET
PORT PERRY, ONTARIO
L9L 1B7

TEL: 905-985-4466
WEB: www.obrien associates.ca

PROJECT:

SCUGOG MEMORIAL LIBRARY EXPANSION

PORT PERRY, ONTARIO

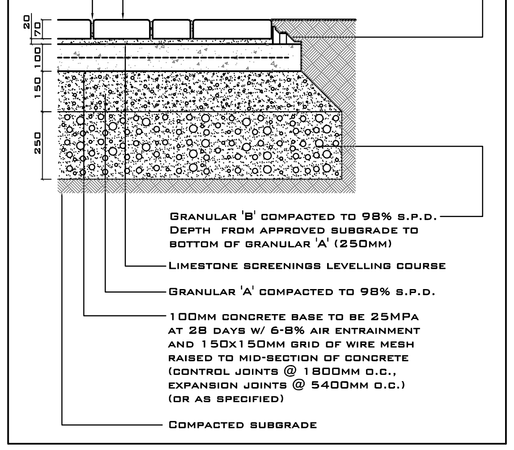
DRAWING:

PLANTING PLAN, PLANT LIST AND CONSTRUCTION DETAILS

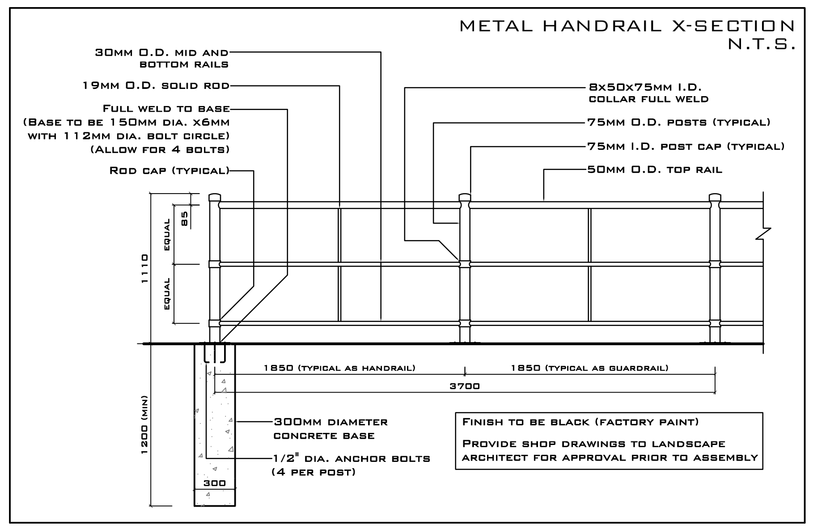
DATE:	NOV 2010	PROJECT NO:	2009-28
DESIGNED:	DOB		
DRAWN:	RPR		
CHECKED:	DOB	DRAWING NO:	L2 OF 3
SCALE:	1:125		

BRICK PAVING w/ CONCRETE BASE X-SECTION N.T.S.

Note: Granular base depth may vary depending on site soil conditions (to be determined)



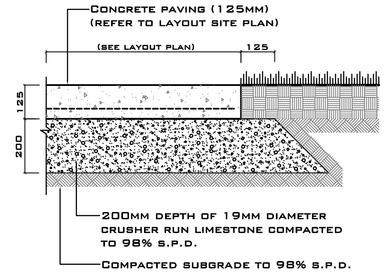
METAL HANDRAIL X-SECTION N.T.S.

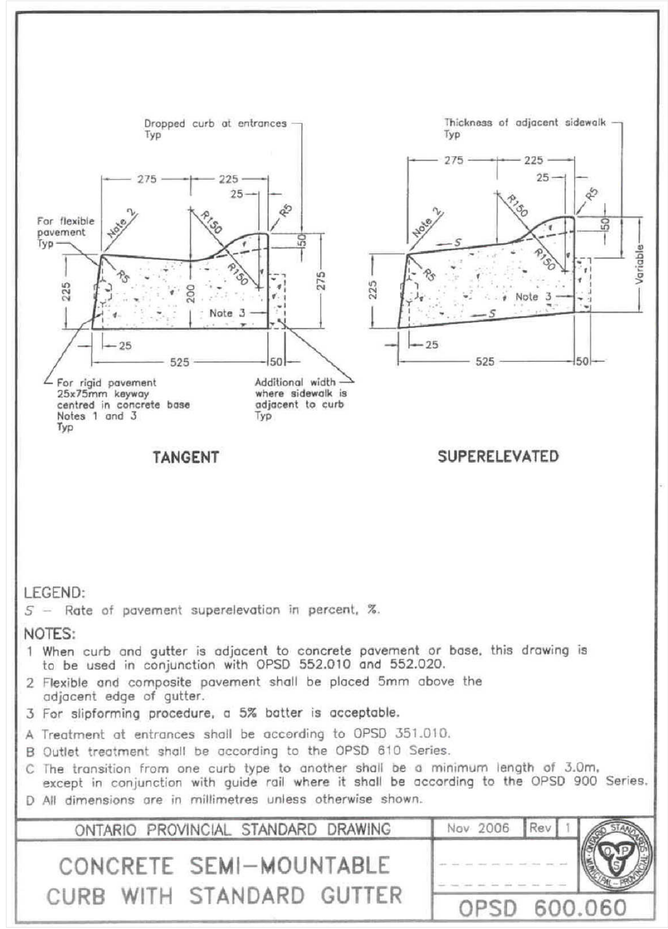


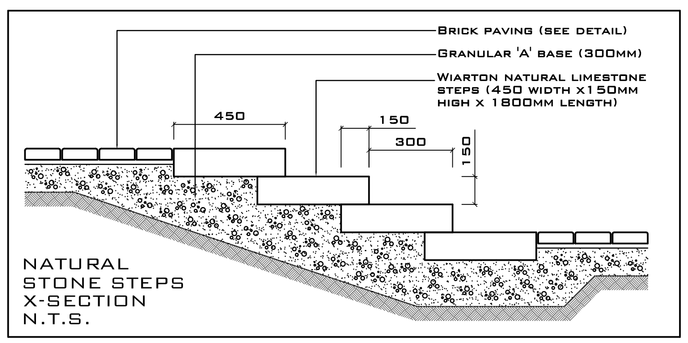
POURED IN PLACE CONCRETE WALKWAY X-SECTION N.T.S.

General notes:

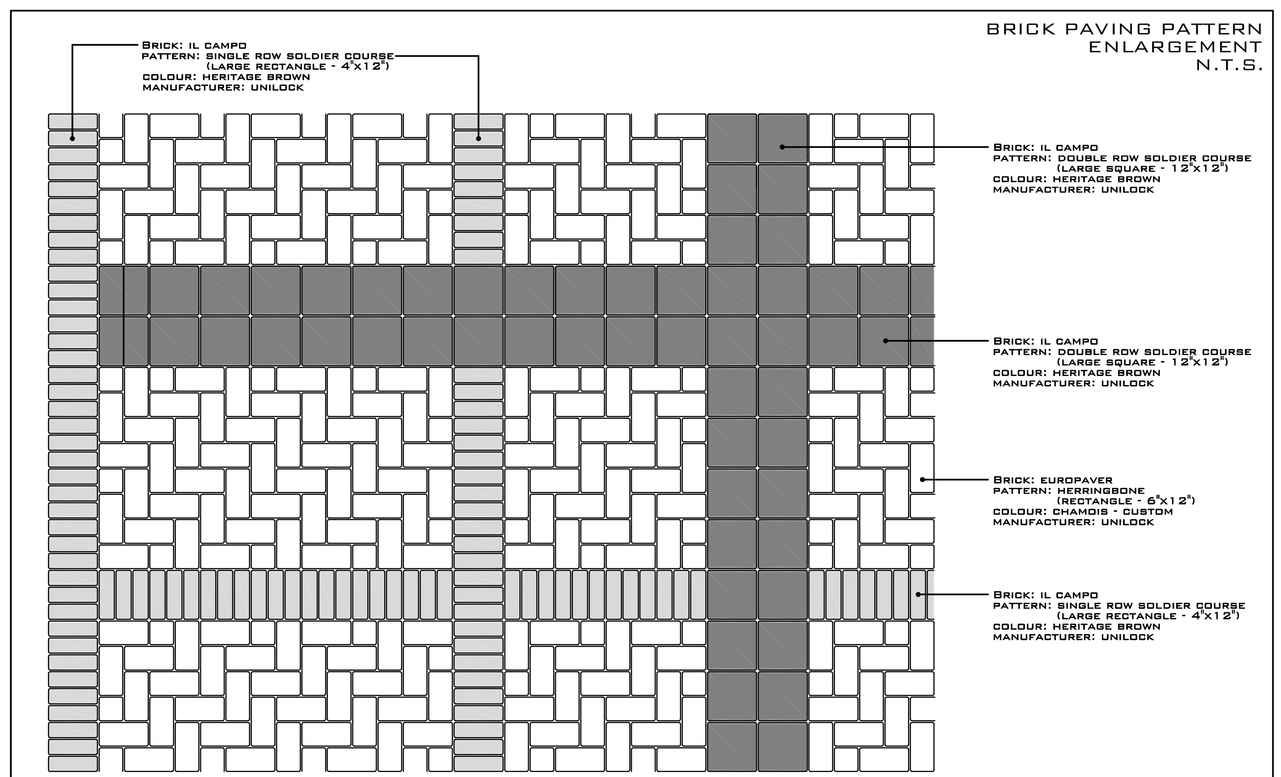
Concrete paving: 30MPa, broom finish. All control joints @ 1500mm o.c., sawcut or tooled, expansion joints @ 6000mm o.c., and abutting other concrete structures and/or paving



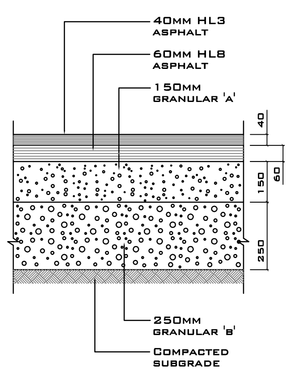




BRICK PAVING PATTERN ENLARGEMENT N.T.S.



VEHICULAR ASPHALT X-SECTION N.T.S.



General notes:

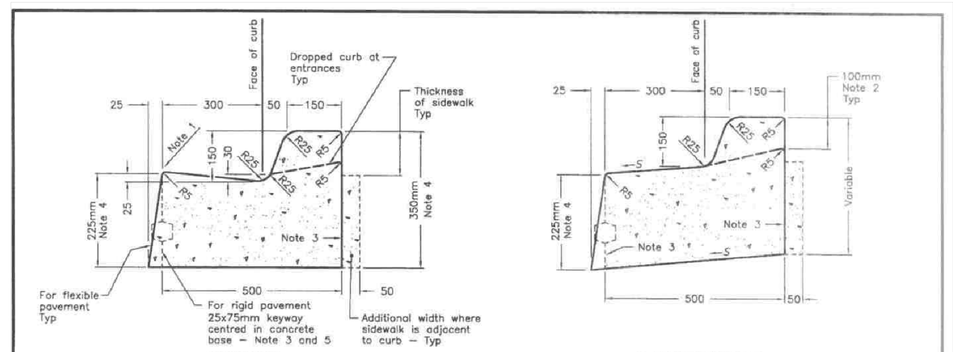
Excavation: excavate to 500mm (min) depth or deeper as required. Contractor shall be responsible for the removal and replacement of any unsuitable subgrade material such as topsoil. All soft spots and/or organic matter replaced with clean subsoil fill. Subgrade shall be consolidated to a 98% s.p.d. Remove excavated material off site unless otherwise directed.

Granular base: 250mm layer of granular 'B' and 150mm layer of granular 'A' compacted o 98% s.p.d. (minimum)

Asphalt: 60mm layer (after compaction) of HL8 and 40mm (after compaction) of hot mix HL3 in accordance with O.P.S.S. standards

Edge treatment: asphalt edge to be 45 degree well tamped to form uniformly, smooth, clean edges without laterial deviations.

Drainage: slope to be 2% (minimum) on crowned or cross sloped paths as directed on site or as shown in drawings.



BRICK PAVER LEGEND:

Brick paver type 'A':

Brick: il campo
Pattern:
double row soldier course (large square - 12"x12")
Colour: heritage brown
Manufacturer: unilock

Brick paver type 'B':

Brick: il campo
Pattern:
single row soldier course (large rectangle - 4"x12")
Colour: heritage brown
Manufacturer: unilock

Brick paver type 'C':

Brick: europaver
Pattern: herringbone (rectangle - 6"x12")
Colour: chamois - custom
Manufacturer: unilock

PLT22/12/10

REVISIONS:

DATE	NO.	ITEM	BY

LANDSCAPE ARCHITECTS
LANDSCAPE DESIGN, CONSULTATION & PROJECT MANAGEMENT

DANIEL J. O'BRIEN & associates ltd.

180 MARY STREET
PORT PERRY, ONTARIO
L9L 1B2

TEL: 905-985-4466
WEB : www.obrien associates.ca

PROJECT:

SCUGOG MEMORIAL LIBRARY EXPANSION

PORT PERRY, ONTARIO

DRAWING:

LANDSCAPE CONSTRUCTION DETAILS

Date: Nov 2010	Project no: 2009-28
Designed: DOB	
Drawn: RPR	
Checked: DOB	Drawing no: L3 of 3
Scale: as shown	

PLANT LIST

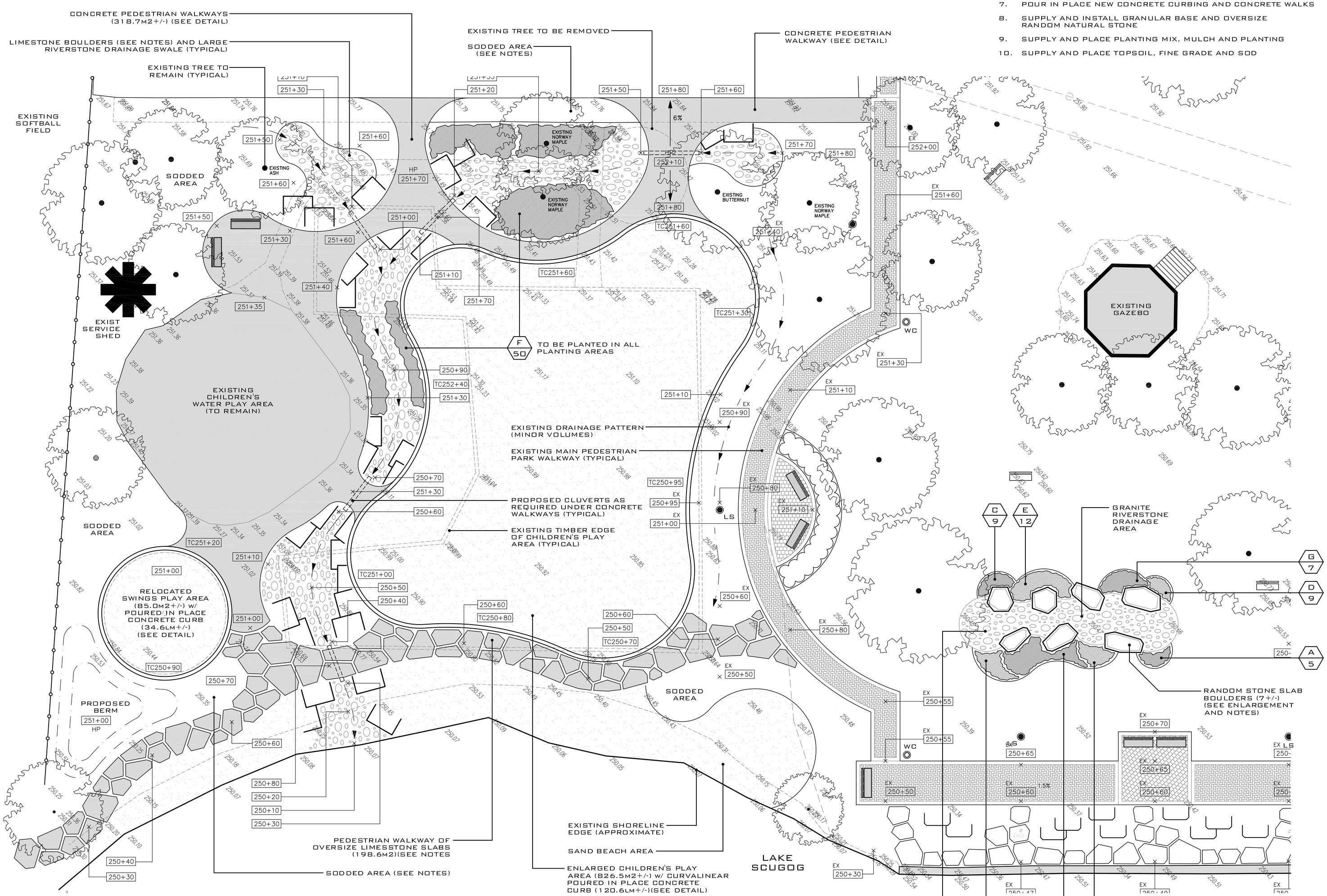
KEY	BOTANICAL NAME	COMMON NAME	NUM	SIZE	COND	REMARKS
A	ASTER NOVAE-ANGLIAE	NEW ENGLAND ASTER	5	2 YR CONTAINER GROWN		
B	ECHINACEA 'PURPUREA'	PURPLE CONEFLOWER	7	2 YR CONTAINER GROWN		
C	MONARDA FISTULOSA	WILD BERGAMONT	9	2 YR CONTAINER GROWN		
D	IRIS SIBERICA	SIBERIAN IRIS	36	2 YR CONTAINER GROWN		
E	LIATRIS SPICATA	BAYFEATHER	12	2 YR CONTAINER GROWN		
F	DESSCHAMPSIA	TUFTED HAIR GRASS	50	POTTED		
G	SPARTINA PECTINATA 'AUREO-MARGINATA'	GOLDEN-EDGED CORD GRASS	7	POTTED		

SCOPE OF WORK (WATER GARDEN DRAINAGE AREA):

1. EXCAVATE AREA OF PROPOSED GARDEN TO A DEPTH OF 300mm - DO NOT DISTURB EXISTING GRANULAR BED AND PIPING NEARBY
2. SUPPLY AND PLACE SEVEN (7) WEATHERED CUBICAL LIMESTONE BOULDERS (DIMENSIONS AS SHOWN PER ENLARGEMENT) AND EMBED IN SUBGRADE 100mm DEPTH (MIN) WITH 300mm EXPOSED
3. SUPPLY AND PLACE 200mm DEPTH OF CLEAR CRUSHED STONE UNDER GRANITE RIVERSTONE AREA. SUPPLY AND PLACE FILTER FABRIC OVER CRUSHED STONE. SUPPLY AND PLACE GRANITE RIVERSTONE (SIZE 50-150mm DIAMETER) AND EMBED 100mm (MIN) INTO SUBGRADE (ON CRUSHED STONE)
4. SUPPLY AND PLACE PLANTING MIX, MULCH AND PLANTING

SCOPE OF WORK (CHILDREN'S PLAY AREA):

1. REMOVE AFFECTED PLAY EQUIPMENT AND RE-INSTALL
2. REMOVE EXISTING TIMBER EDGING INTACT IN INDIVIDUAL SECTIONS AND DELIVER TO PARKS OPERATION YARD UNDER DIRECTION OF PARKS MANAGER
3. SALVAGE AFFECTED FIBAR WOOD CHIP BASE FOR RE-USE ON SITE
4. REMOVE EXISTING CONCRETE AND BRICK WALKWAYS AND DISPOSE OF OFF SITE
5. REGRADE AND EXCAVATE FOR NEW STORMWATER CHANNEL
6. INSTALL PVC DRAIN PIPES AND BEDDING, ROCKERY STONE, GRANITE RIVERSTONE, GRANULARS, AND FILTER FABRIC
7. POUR IN PLACE NEW CONCRETE CURBING AND CONCRETE WALKS
8. SUPPLY AND INSTALL GRANULAR BASE AND OVERSIZE RANDOM NATURAL STONE
9. SUPPLY AND PLACE PLANTING MIX, MULCH AND PLANTING
10. SUPPLY AND PLACE TOPSOIL, FINE GRADE AND SOD



PLANTING NOTES:

ALL AREAS NOTED AS SODDED TO HAVE #1 NURSERY GROWN SOD W/ 200mm DEPTH (MINIMUM) TOPSOIL (TYPICAL)

ALL PLANTED AREAS TO HAVE 300mm DEPTH (MINIMUM) OF PLANTING MIX, AND 100mm DEPTH (MINIMUM) OF BLACK COMPOSTED BARK MULCH BY GRO-BARK LIMITED (NOTE: MULCH LEVEL TO BE 100mm ABOVE SOD LEVEL)

ROCKERY NOTES:

Children's play area:

SUPPLY AND PLACE 125+/- TONS (OR 36+/- PIECES OF STONE) OF SLAB TYPE WEATHERED LIMESTONE IN A TYPICAL SIZE OF 150CM LENGTH X 60CM HEIGHT X 80CCM WIDTH)

Water garden drainage area:

SUPPLY AND PLACE 7 PIECES OF WEATHERED CUBICAL LIMESTONE BOULDERS (SIZES PER ENLARGEMENT)

PROVIDE FOR A BROAD RANGE OF PIECES IN ORDER TO CONSTRUCT A RANDOM NATURAL EFFECT

PLACE 200mm (MINIMUM) OF CLEAR CRUSHED STONE BEHIND AND UNDER ALL STONE WORK

PLACE A CONTINUOUS & OVERLAPPING SINGLE LAYER OF TERRAFIX 270R FILTER FABRIC UNDER AND BEHIND ALL STONES BEFORE PLACEMENT OF CLEAR STONE

OVERSIZE LIMESTONE NOTES:

PROVIDE RANGE OF RANDOM NATURAL STONE (TO MATCH EXISTING SHORELINE WALK) AS SUPPLIED BY PARNELL QUARRY, BUCKHORN, ONTARIO (TEL 705-292-6587)

SIZES TO RANGE FROM SMALL (1.0x1.0m), MEDIUM (1.0x2.0m) AND LARGE (2.0x2.0m)

PLT14/09/10

REVISIONS:

DATE	NO.	ITEM	BY

LANDSCAPE ARCHITECTS
LANDSCAPE DESIGN, CONSULTATION & PROJECT MANAGEMENT

DANIEL J. O'BRIEN & associates ltd.

100 MARY STREET
PORT PERRY, ONTARIO
L9L 1B7

TEL: 905-985-4466
WEB : www.obrien-associates.ca

PROJECT:

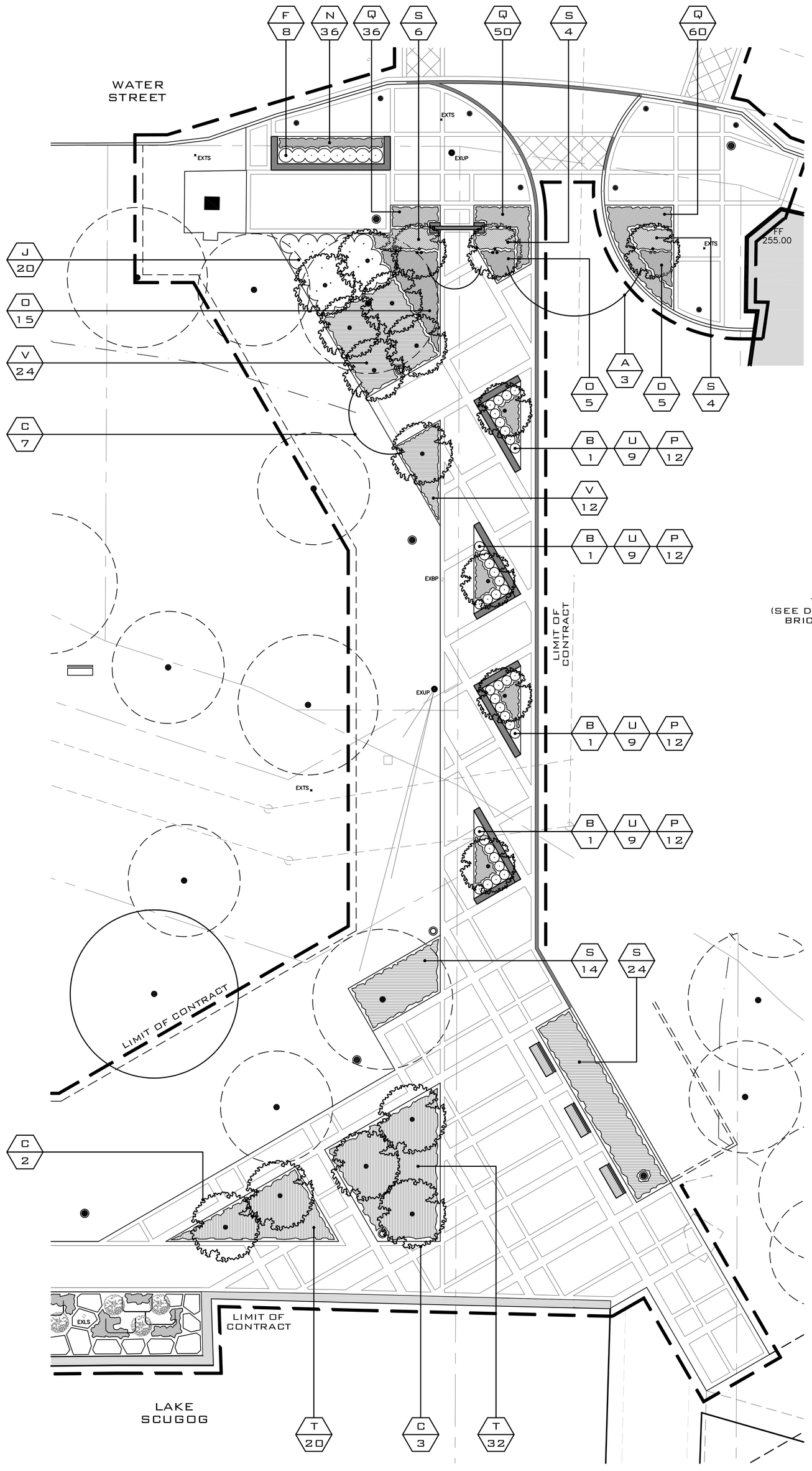
PORT PERRY WATERFRONT

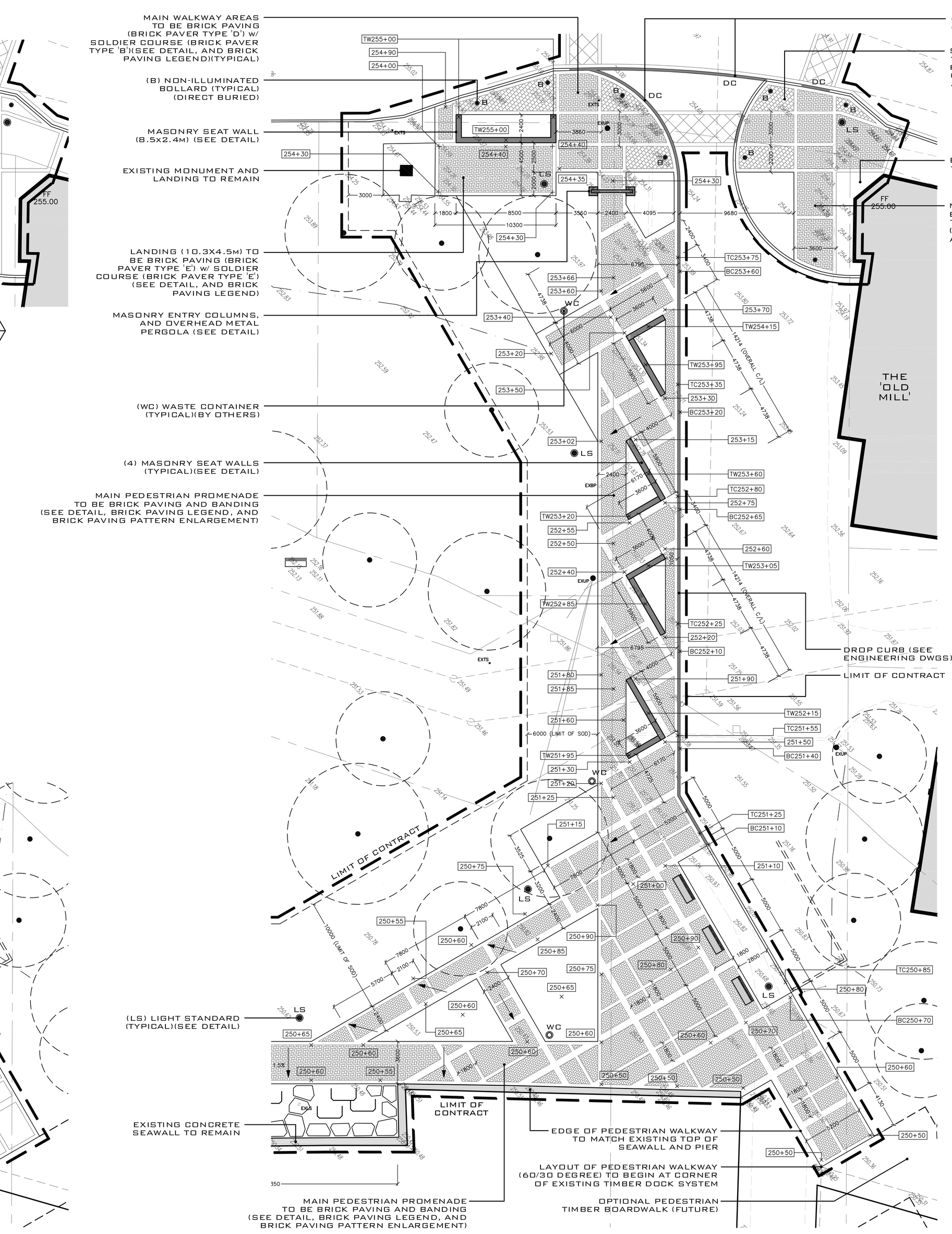
PORT PERRY, ONTARIO

DRAWING:

CHILDREN'S PLAY AREA AND WATER GARDEN LAYOUT

DATE: SEPT 2010	PROJECT NO: 2008-39
DESIGNED: DOB	
DRAWN: RPR	
CHECKED: DOB	DRAWING NO: L1 OF 2
SCALE: 1:125	





PLANTING NOTES:

ALL AREAS NOTED AS SODDED TO HAVE #1 NURSERY GROWN SOD W/ 200MM DEPTH (MINIMUM) TOPSOIL (TYPICAL)

ALL PLANTED AREAS TO HAVE 300MM DEPTH (MINIMUM) OF PLANTING MIX, AND 100MM DEPTH (MINIMUM) OF BLACK COMPOSTED BARK MULCH BY GRO-BARK LIMITED (NOTE: MULCH LEVEL TO BE 100MM ABOVE SOD LEVEL)

PLT27/08/09

REVISIONS:

DATE	NO.	ITEM	BY

LANDSCAPE ARCHITECTS
LANDSCAPE DESIGN, CONSULTATION & PROJECT MANAGEMENT

DANIEL J. O'BRIEN
& associates ltd.

100 MARY STREET
PORT PERRY, ONTARIO
L9L 1B7

TEL: 905-985-4466
WEB : www.obrien associates.ca

PROJECT:

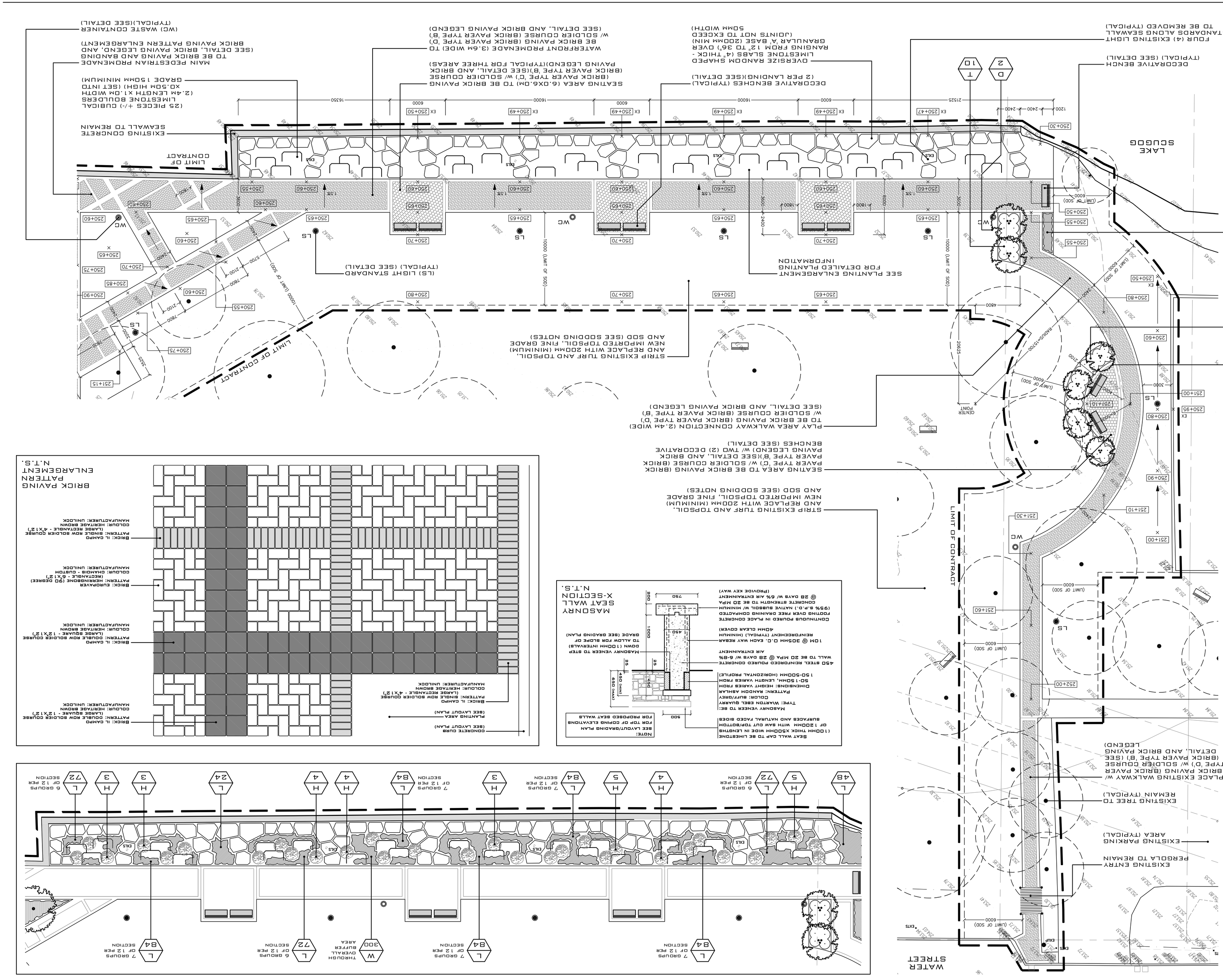
PORT PERRY WATERFRONT

PORT PERRY, ONTARIO

DRAWING:

QUEEN STREET LAYOUT/ GRADING & PLANTING PLAN

DATE:	AUG 2009	PROJECT NO:	2008-39
DESIGNED:	DOB		
DRAWN:	RPR		
CHECKED:	DOB	DRAWING NO:	L1 OF 4
SCALE:	1:150		



BRICK PAVING PATTERN ENLARGEMENT N.T.S.

MASONRY SEAT WALL X-SECTION N.T.S.

PLANTING NOTES:

ALL AREAS NOTED AS SODDED TO HAVE #1 NURSERY GROWN SOD W/ 200MM DEPTH (MINIMUM) TOPSOIL (TYPICAL)

ALL PLANTED AREAS TO HAVE 300MM DEPTH (MINIMUM) OF PLANTING MIX, AND 100MM DEPTH (MINIMUM) OF BLACK COMPOSTED BARK MULCH BY GRO-BARK LIMITED (NOTE: MULCH LEVEL TO BE 100MM ABOVE SOD LEVEL)

PL127/08/09

REVISIONS:			
DATE	NO.	ITEM	BY

SCALE:	1 : 150
CHECKED:	DOB
DRAWN:	RPR
DESIGNED:	DOB
DATE: AUG 2009	PROJECT NO: 2008-39
DRAWING NO:	L2 OF 4

DRAWING:
PALMER PARK LAYOUT, GRADING AND PLANTING PLAN

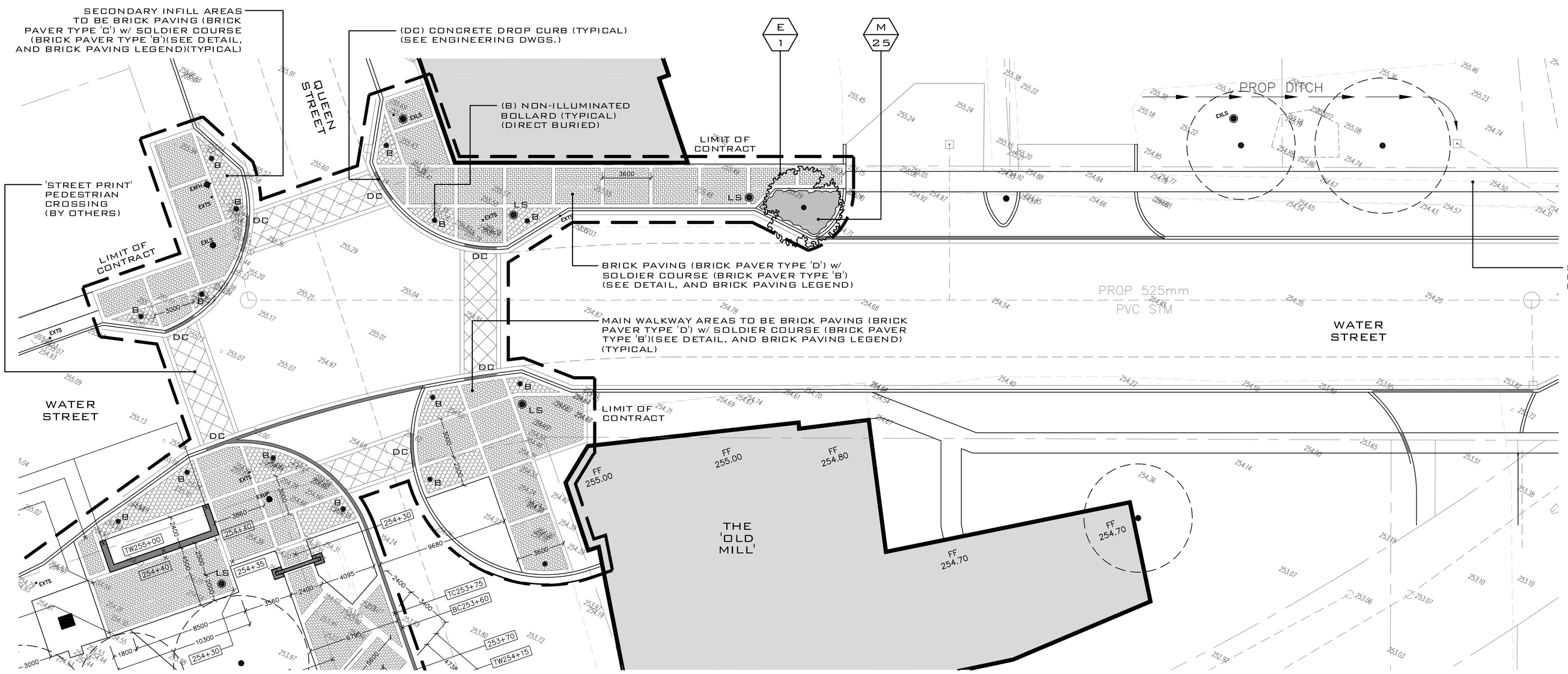
PROJECT:
PORT PERRY WATERFRONT
PORT PERRY, ONTARIO

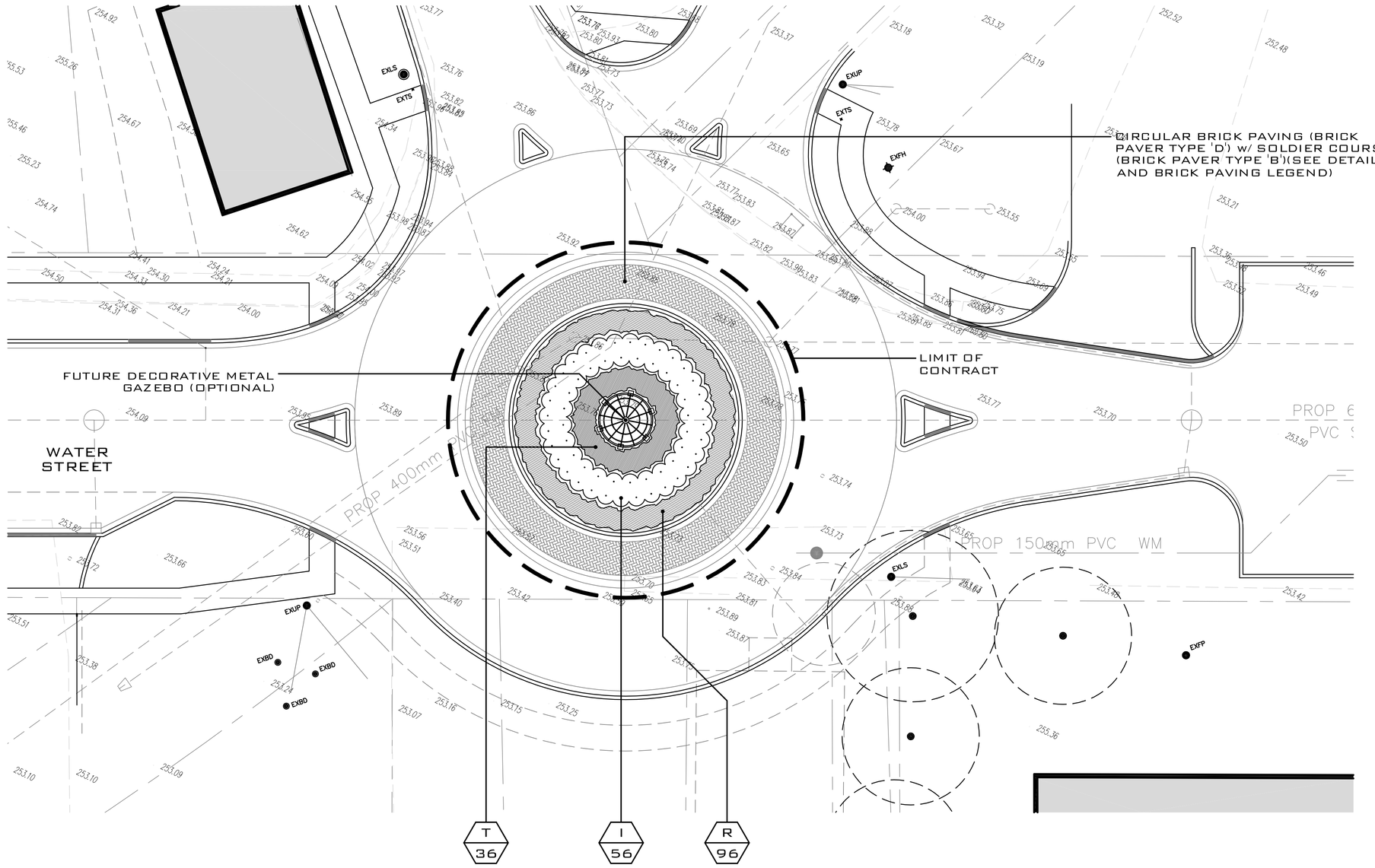
LANDSCAPE ARCHITECTS
LANDSCAPE DESIGN, CONSULTATION & PROJECT MANAGEMENT

DANIEL j. O'BRIEN & associates ltd.

180 MARY STREET
PORT PERRY, ONTARIO
L9L 1B7
TEL: 905-985-4466
WEB : www.obrien associates.ca

ONTARIO ASSOCIATION OF LANDSCAPE ARCHITECTS MEMBER





BRICK PAVER LEGEND:

BRICK PAVER TYPE 'A':
BRICK: IL CAMPO
PATTERN:
DOUBLE ROW SOLDIER COURSE
(LARGE SQUARE - 12"x12")
COLOUR: HERITAGE BROWN
MANUFACTURER: UNILOCK

BRICK PAVER TYPE 'B':
BRICK: IL CAMPO
PATTERN:
SINGLE ROW SOLDIER COURSE
(LARGE RECTANGLE - 4"x12")
COLOUR: HERITAGE BROWN
MANUFACTURER: UNILOCK

BRICK PAVER TYPE 'C':
BRICK: IL CAMPO
PATTERN:
RUNNING BOND (45 DEGREE)
(LARGE SQUARE - 12"x12")
COLOUR: HERITAGE BROWN
MANUFACTURER: UNILOCK

BRICK PAVER TYPE 'D':
BRICK: EUROPAVER
PATTERN:
HERRINGBONE (90 DEGREE)
(RECTANGLE - 6"x12")
COLOUR: CHAMOIS - CUSTOM
MANUFACTURER: UNILOCK

BRICK PAVER TYPE 'E':
BRICK: COPTHORNE
PATTERN:
HERRINGBONE (90 DEGREE)
(STANDARD - 2.5"x8")
COLOUR:
3 COLOUR BLEND W/ OLD OAK, BURGUNDY RED, & BURNT CLAY
MANUFACTURER: UNILOCK

PLANT LIST

KEY	BOTANICAL NAME	COMMON NAME	NUM	SIZE	COND	REMARKS
A	FAGUS SYLVATICA 'RED OBELISK'	RED OBELISK BEECH	3	60mm CAL	WB	
B	MAGNOLIA SOULANGEANA	SAUCER MAGNOLIA	4	50mm CAL	WB	
C	MALUS 'SPRING SNOW'	SPRING SNOW CRABAPPLE	12	50mm CAL	WB	
D	MALUS 'RINKI'	RINKI CRABAPPLE	2	50mm CAL	WB	
E	PYRUS CALLERYANA 'CHANTICLEAR'	CHANTICLEAR PEAR	1	50mm CAL	WB	
F	BUXUS 'GREEN MOUNTAIN'	GREEN MOUNTAIN BOXWOOD	8	40cm SPR	WB	
G	PHYSOCARPUS OPULIFOLIUS 'DIABOLO'	DIABOLO NINEBARK	4	150cm HT	WB	
H	RHUS AROMATICA 'GROW-LOW'	GROW LOW SUMAC	31	50cm SPR	WB	
I	ROSA RUGOSA 'NEARLY WILD'	NEARLY WILD ROSE	56	50cm SPR	WB	
J	SALIX INTEGRA 'HAKURO-NISHIKI'	DAPPLED WILLOW	20	100cm HT	WB	
K	SPIRAEA BUMALDA 'ANTHONY WATERER'	ANTHONY WATERER SPIREA	32	60cm HT	WB	
L	HEMEROCALLIS 'HYPERION'	HYPERION DAYLILIES	726	2 YR CONTAINER GROWN		
M	HEMEROCALLIS 'STELLA D'ORO'	STELLA D'ORO DWARF DAYLILIES	25	2 YR CONTAINER GROWN		
N	HEUCHERA MICRANTHA 'PURPLE PALACE'	CORAL BELLS	36	2 YR CONTAINER GROWN		
O	LEUCANTHEMUM X SUPERBUM	SHASTA DAISY	25	2 YR CONTAINER GROWN		
P	LIATRIS SPICATA	GAYFEATHER	48	2 YR CONTAINER GROWN		
Q	PERSICARIA AFFINIS 'DIMITY'	DIMITY FLEECE-FLOWER/KNOTWEED	146	2 YR CONTAINER GROWN		
R	SALVIA SUPERBA	SALVIA	96	2 YR CONTAINER GROWN		
S	CALAMAGROSTIS ARAND. 'KARL FOERSTER'	FEATHER REED GRASS	52	150cm POT		
T	DESCHAMPSIA	TUFTED HAIR GRASS	98	150cm POT		
U	MISCANTHUS SINENSIS GRACILLIMUS'	MAIDEN GRASS	36	150cm POT		
V	PENNISETUM ALOPECUROIDES 'ORIENTALE'	ORIENTAL FOUNTAIN GRASS	36	150cm POT		
W	SPOROBOLUS HETEROLEPIS	PRAIRIE DROPSEED	300	150cm POT		

PLT27/08/09

REVISIONS:

DATE	NO.	ITEM	BY

LANDSCAPE ARCHITECTS
LANDSCAPE DESIGN, CONSULTATION & PROJECT MANAGEMENT

DANIEL J. O'BRIEN
& associates ltd.

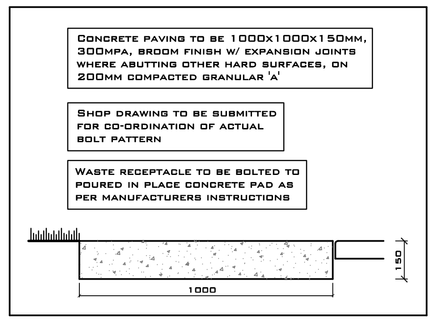
180 MARY STREET
PORT PERRY, ONTARIO
L9L 1B2

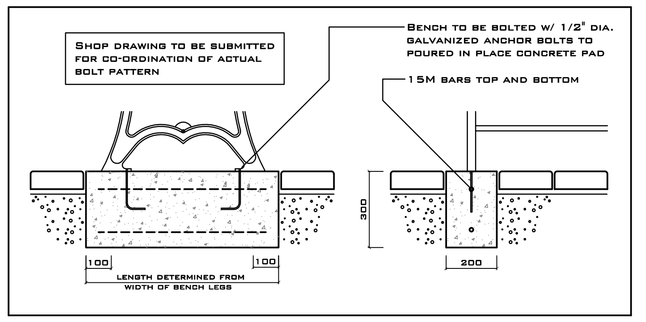
TEL: 905-985-4466
WEB : www.obrien associates.ca

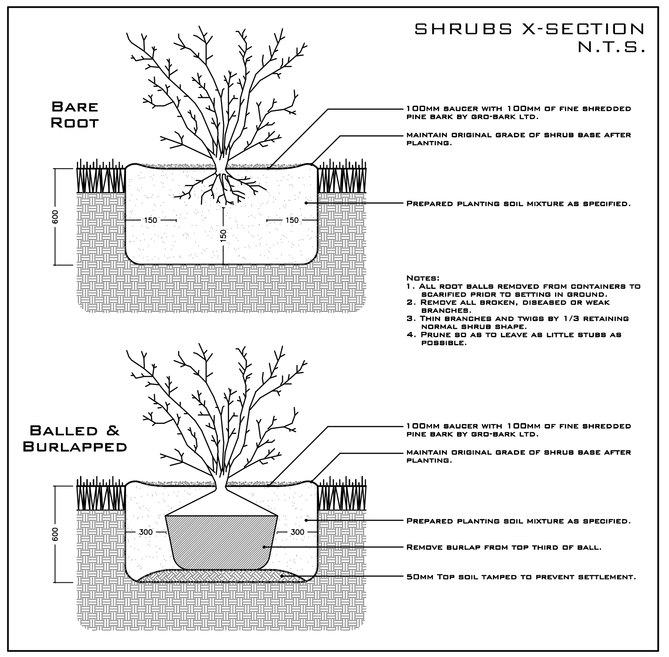
PROJECT:
PORT PERRY WATERFRONT
PORT PERRY, ONTARIO

DRAWING:
WATER STREET ENLARGEMENT AND CONSTRUCTION DETAILS

DATE:	AUG 2009	PROJECT NO:	2008-39
DESIGNED:	DOB		
DRAWN:	RPR		
CHECKED:	DOB	DRAWING NO:	L3 OF 4
SCALE:	1:150		







SITE AMENITIES LEGEND:

BENCH: MODEL: KDB-36-6-BK (PETERBOROUGH)

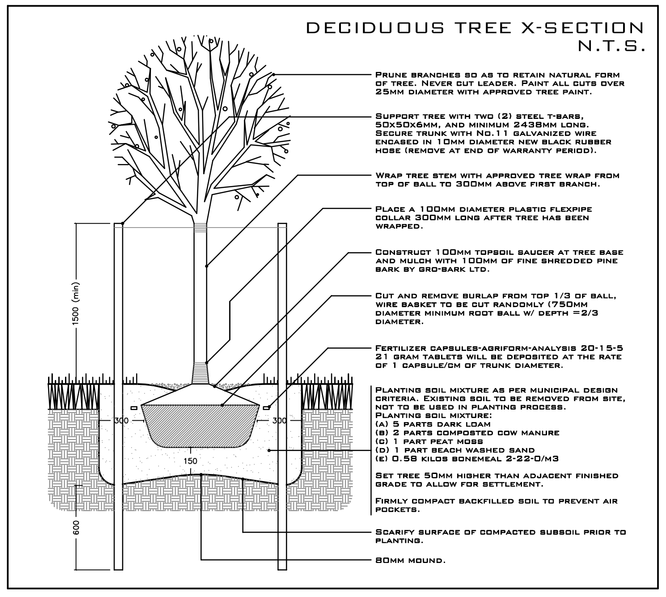
BOLLARD: MODEL: TRADITIONAL (3'-6") NON-ILLUMINATED (COLOUR: ECLIPSE BLACK)

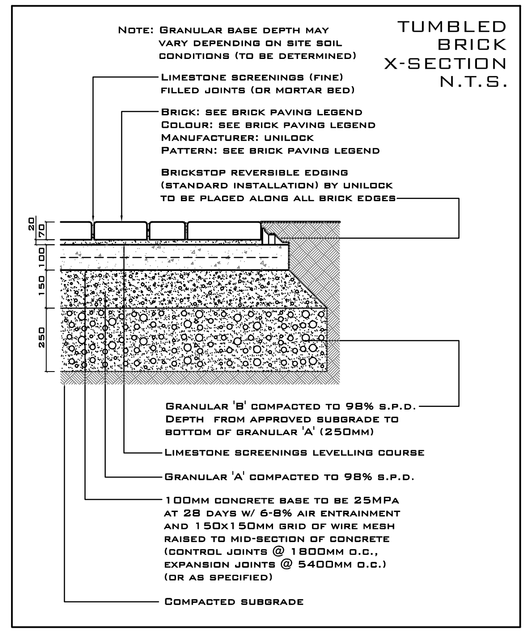
LIGHT STANDARD: MODEL: PORT PERRY TOWN HALL THEATRE (SEE DETAIL)
POLE: KM-12-G-S11 C/W 140-35/40, BA, FPR & DR
COLOUR: ECLIPSE BLACK
LUMINAIRE: K118R-BAR-III-60 (SSL)-5000-120-K13-PBC

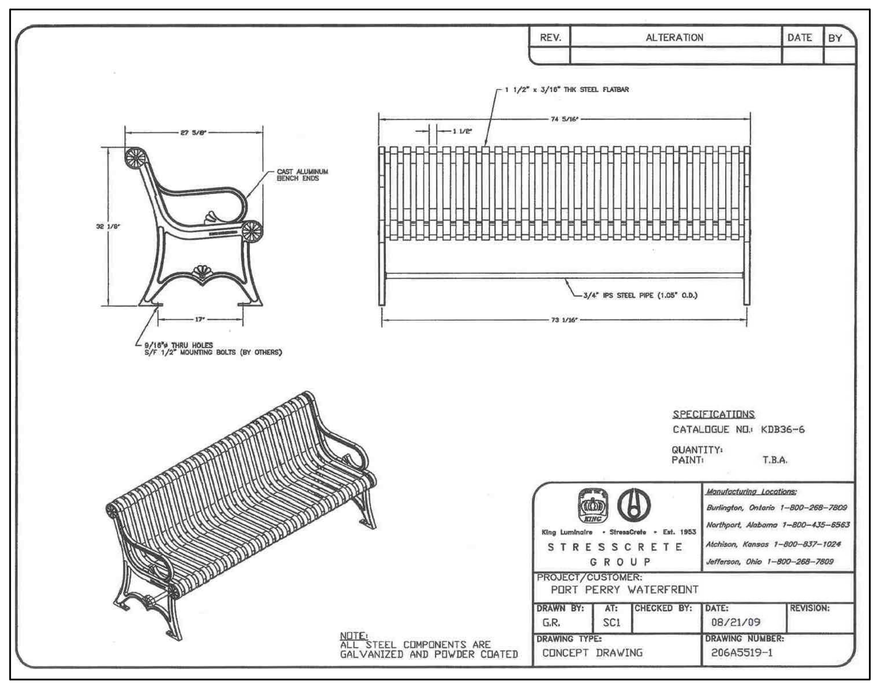
NOTE: ALL SITE AMENITIES TO BE AS FOLLOWS (OR APPROVED EQUAL):

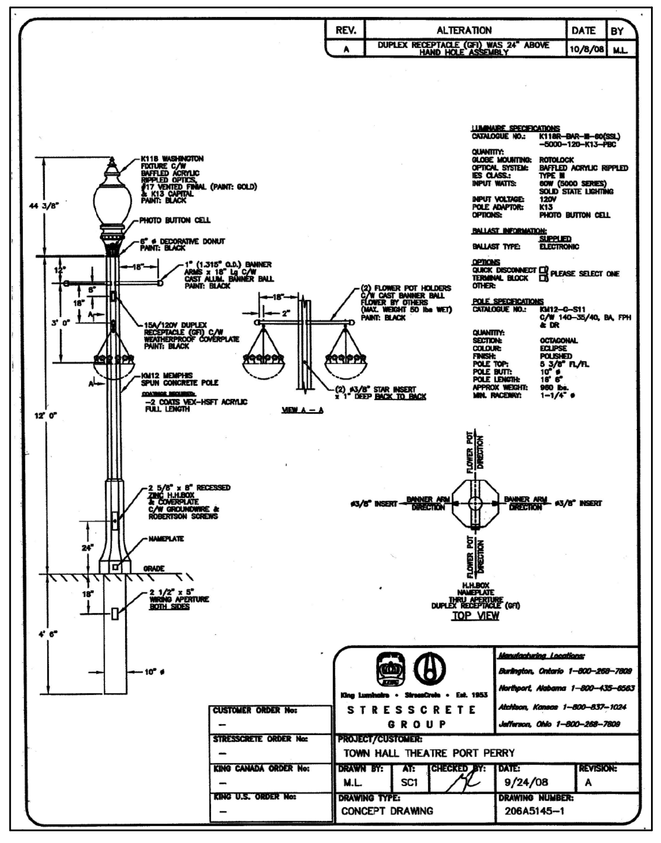
MANUFACTURER: KING LUMINAIRE/STRESSCRETE (TEL) 1-800-268-7809

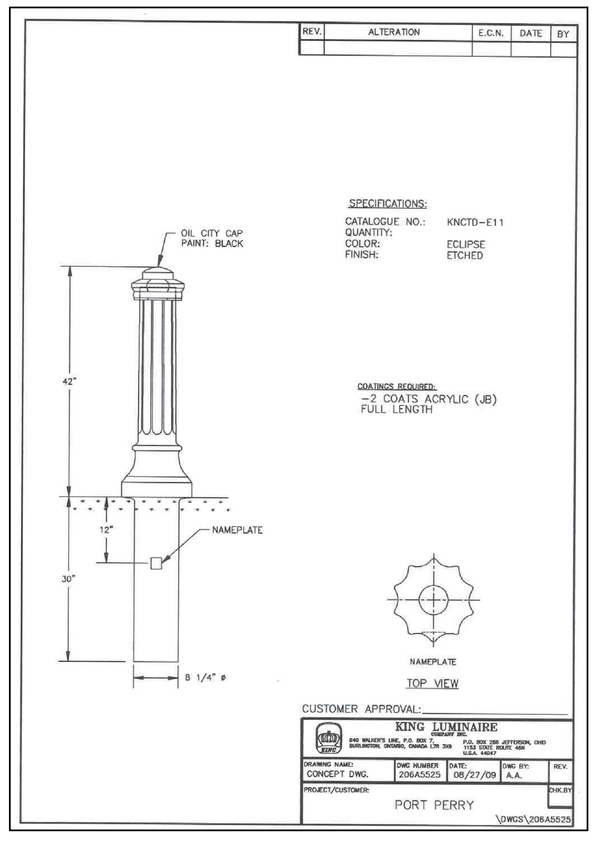
SUPPLIER: IDG DECORATIVE LIGHTING AND SITE FURNISHINGS
(CONTACT) JON TANNER
(TEL) 905-473-7624
(CELL) 905-717-2706
(FAX) 905-473-5658
(EMAIL) JONTANNER@XPLORNET.COM

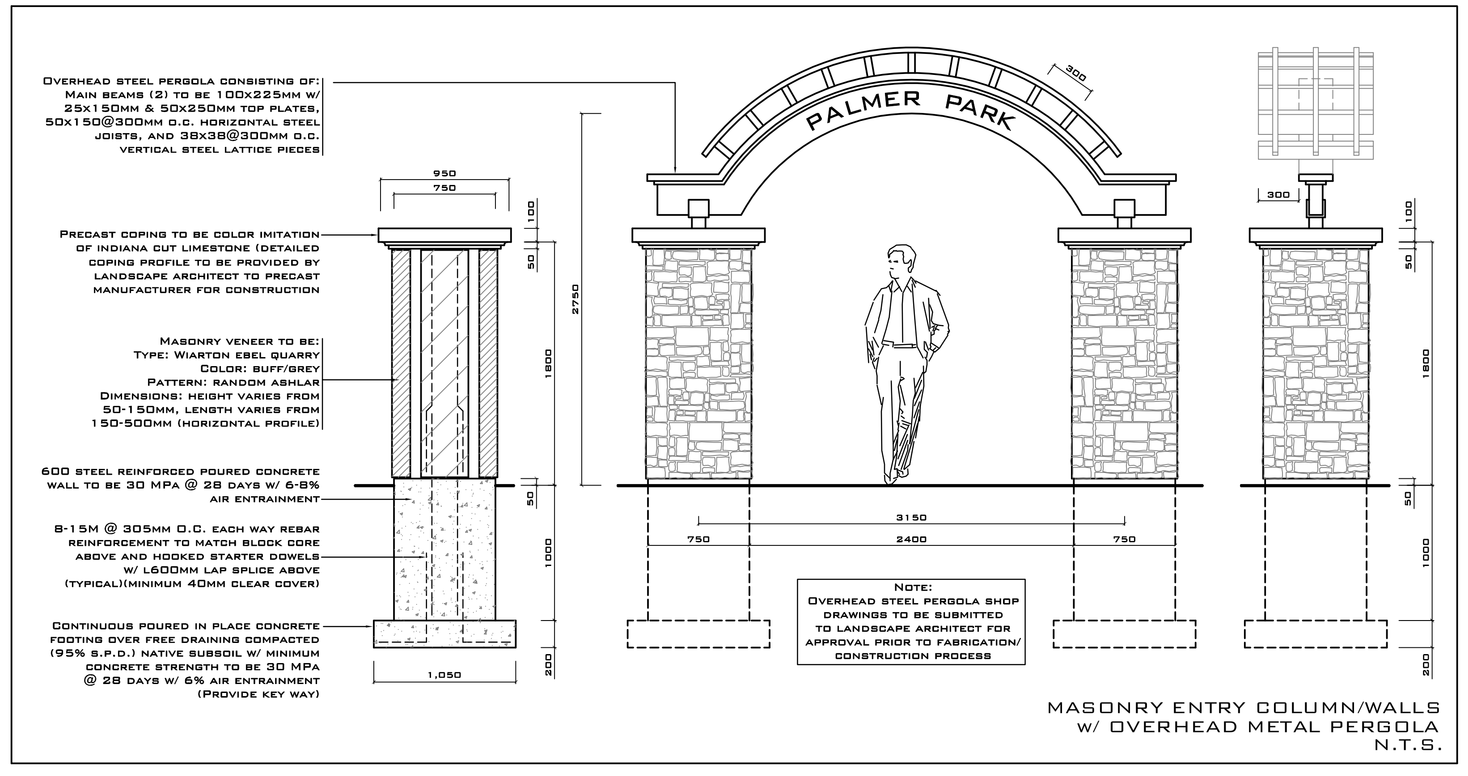












MASONRY ENTRY COLUMN/WALLS w/ OVERHEAD METAL PERGOLA
N.T.S.

PLT27/08/09

REVISIONS:

DATE	NO.	ITEM	BY

ASSOCIATION OF LANDSCAPE ARCHITECTS ONTARIO — DANIEL J. O'BRIEN — OALA MEMBER

LANDSCAPE ARCHITECTS
LANDSCAPE DESIGN, CONSULTATION & PROJECT MANAGEMENT

DANIEL J. O'BRIEN
& associates ltd.

180 MARY STREET
PORT PERRY, ONTARIO
L9L 1B7

TEL: 905-985-4466
WEB: www.obrien associates.ca

PROJECT:

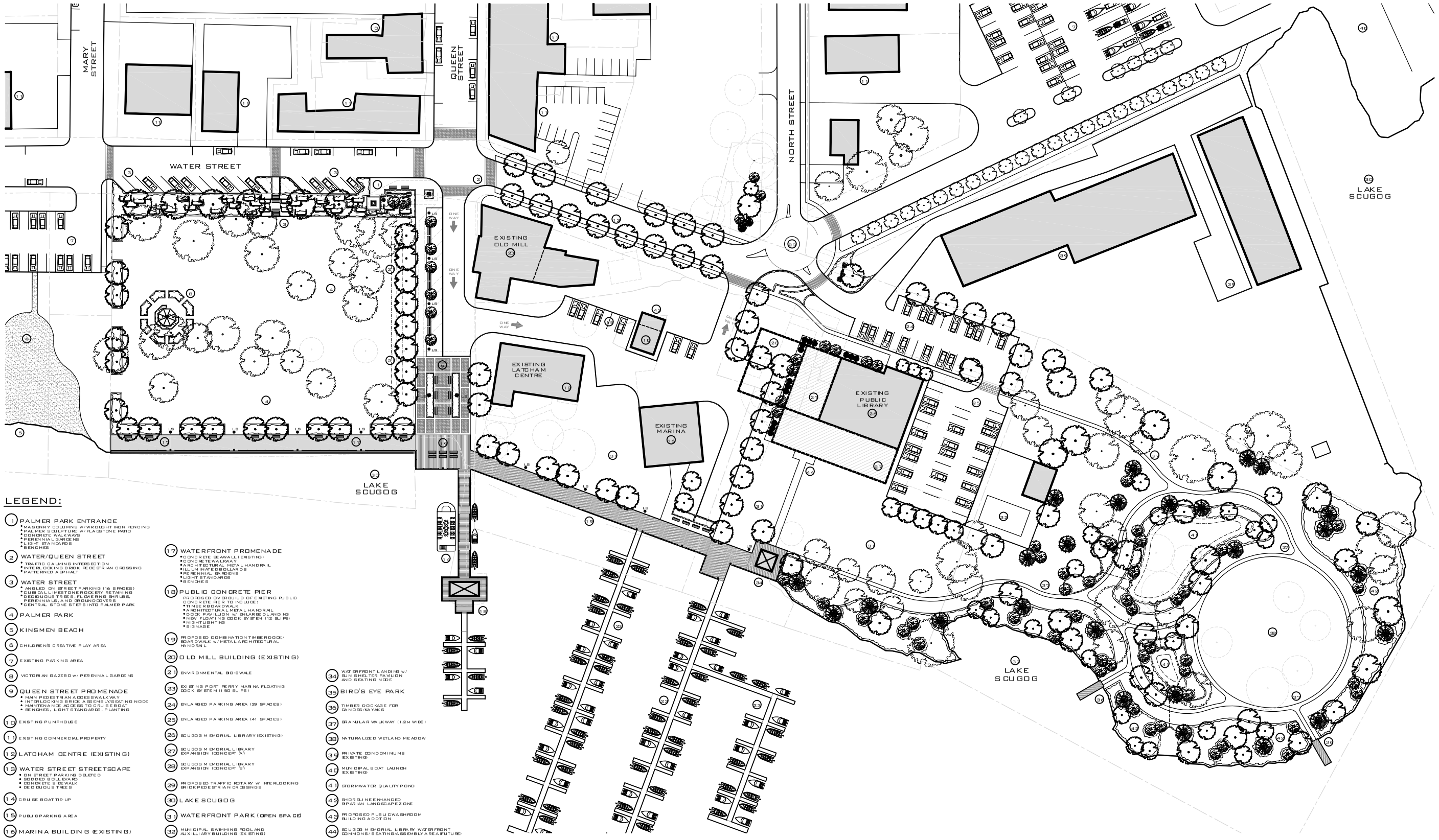
PORT PERRY WATERFRONT

PORT PERRY, ONTARIO

DRAWING:

LANDSCAPE CONSTRUCTION DETAILS

DATE: Aug 2009	PROJECT NO:
DESIGNED: DOB	2008-39
DRAWN: RPR	
CHECKED: DOB	DRAWING NO:
SCALE: AS SHOWN	L4 OF 4



LEGEND:

1. PALMER PARK ENTRANCE
   - MASONRY COLUMNS w/ WROUGHT IRON FENCING
   - PALMER SCULPTURE w/ FLAGSTONE PATIO
   - CONCRETE WALKWAYS
   - ORNAMENTAL GARDENS
   - LIGHT STANDARDS
   - BENCHES
2. WATER/QUEEN STREET
   - TRAFFIC CALMING INTERSECTION
   - INTERLOCKING BRICK PEDESTRIAN CROSSING
   - PATTERNED ASPHALT
3. WATER STREET
   - ANGLED ON STREET PARKING (16 SPACES)
   - CURBS ALL LIMESTONE ROCKERY RETAINING
   - DECIDUOUS TREES, FLOWERING SHRUBS, PERENNIALS AND GROUNDCOVERS
   - CENTRAL STONE STEPS INTO PALMER PARK
4. PALMER PARK
5. KINSMEN BEACH
6. CHILDRENS CREATIVE PLAY AREA
7. EXISTING PARKING AREA
8. VICTORIAN GAZEBO w/ PERENNIAL GARDENS
9. QUEEN STREET PROMENADE
   - MAIN PEDESTRIAN ACCESS WALKWAY
   - INTERLOCKING BRICK ASSEMBLY SEATING NODE
   - MAINTENANCE ACCESS TO CRUISE BOAT
   - BENCHES, LIGHT STANDARDS, PLANTING
10. EXISTING PUMPHOUSE
11. EXISTING COMMERCIAL PROPERTY
12. LATCHAM CENTRE (EXISTING)
13. WATER STREET STREETSCAPE
    - ON STREET PARKING DELETED
    - SODDED BOULEVARD
    - CONCRETE SIDEWALK
    - DECIDUOUS TREES
14. CRUISE BOAT TIE UP
15. PUBLIC PARKING AREA
16. MARINA BUILDING (EXISTING)
17. WATERFRONT PROMENADE
    - CONCRETE SEAWALL (EXISTING)
    - CONCRETE WALKWAY
    - ARCHITECTURAL METAL HANDRAIL
    - ILLUMINATED BOLLARDS
    - PERENNIAL GARDENS
    - LIGHT STANDARDS
    - BENCHES
18. PUBLIC CONCRETE PIER
    - PROPOSED OVERBUILD OF EXISTING PUBLIC CONCRETE PIER TO INCLUDE:
    - TIMBER BOARDWALK
    - ARCHITECTURAL METAL HANDRAIL
    - DOCK PAVILLION w/ ENLARGED LANDING
    - NEW FLOATING DOCK SYSTEM (12 SLIPS)
    - NIGHTLIGHTING
    - SIGNAGE
19. PROPOSED COMBINATION TIMBER DOCK/ BOARDWALK w/ METAL ARCHITECTURAL HANDRAIL
20. OLD MILL BUILDING (EXISTING)
21. ENVIRONMENTAL BIO-SWALE
23. EXISTING PORT PERRY MARINA FLOATING DOCK SYSTEM (150 SLIPS)
24. ENLARGED PARKING AREA (29 SPACES)
25. ENLARGED PARKING AREA (41 SPACES)
26. SCUGOG MEMORIAL LIBRARY (EXISTING)
27. SCUGOG MEMORIAL LIBRARY EXPANSION (CONCEPT A)
28. SCUGOG MEMORIAL LIBRARY EXPANSION (CONCEPT B)
29. PROPOSED TRAFFIC ROTARY w/ INTERLOCKING BRICK PEDESTRIAN CROSSINGS
30. LAKE SCUGOG
31. WATERFRONT PARK (OPEN SPACE)
32. MUNICIPAL SWIMMING POOL AND AUXILLIARY BUILDING (EXISTING)
34. WATERFRONT LANDING w/ SUN SHELTER PAVILION AND SEATING NODE
35. BIRD'S EYE PARK
36. TIMBER DOCKAGE FOR CANOES/KAYAKS
37. ORANULAR WALKWAY (1.2 m WIDE)
38. NATURALIZED WETLAND MEADOW
39. PRIVATE CONDOMINIUMS (EXISTING)
40. MUNICIPAL BOAT LAUNCH (EXISTING)
41. STORMWATER QUALITY POND
42. SHORELINE ENHANCED RIPARIAN LANDSCAPE ZONE
43. PROPOSED PUBLIC WASHROOM BUILDING ADDITION
44. SCUGOG MEMORIAL LIBRARY WATERFRONT COMMONS/SEATING ASSEMBLY AREA (FUTURE)

PLT: 41:2:09

REVISIONS

DATE	NO.	ITEM	BY

LEDSCAPE ARCHITECTS
LANDSCAPE DESIGN, CONSULTATION & PROJECT MANAGEMENT

DANIEL J. O'BRIEN
& associates ltd.

100 KENT STREET
PORT PERRY, ONTARIO
L9L 1B7

TEL: 905-985-9696
WEB: www.ledsca
associates.ca

PROJECT:

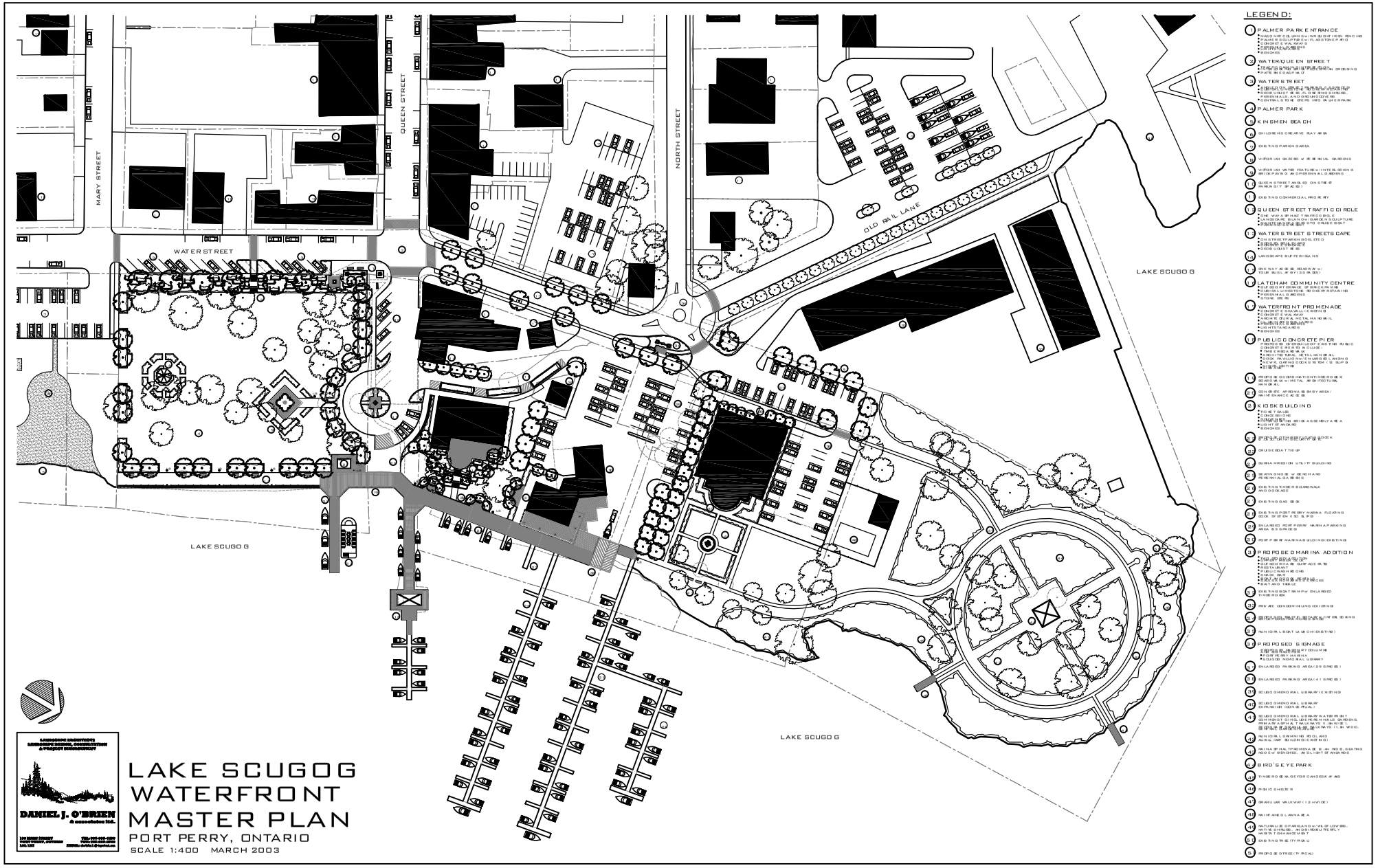
PORT PERRY WATERFRONT

PORT PERRY, ONTARIO

DRAWING:

OVERALL LANDSCAPE MASTER PLAN

DATE: DEC 2009	PROJECT NO:
DESIGNED: DDB	2008-39
DRAWN: BPB	
CHECKED: DDB	DRAWING NO:
SCALE: 1:400	L1 OF 1



LEGEND:

1. PALMER PARK ENTRANCE
2. WATER/QUEEN STREET
3. WATER STREET
4. PALMER PARK
5. KINSMEN BEACH
6. SHUBERT HISTORIC RESERVE BAY AREA
7. EXISTING PARKING AREA
8. VICTORIAN GAZEBO w/ PERENNIAL GARDENS
9. VICTORIAN WATER FEATURE w/ INTERLOCKING BRICK PAVING AND PERENNIALS BEDDING
10. QUEEN STREET ANGLED ON STREET PARKING (7 SPACES)
11. EXISTING COMMERCIAL PROPERTY
12. QUEEN STREET TRAFFIC CIRCLE
13. WATER STREETSCAPE
14. ONE WAY ACCESS ROADWAY w/ TOUR BUS LAY BY (SCHEDULED)
15. LATCHAM COMMUNITY CENTRE
16. WATERFRONT PROMENADE
17. PUBLIC CONCRETE PIER
18. PROPOSED COMMUNITY BOARDWALK w/ METAL AND TEXTURAL HANDRAIL
19. TOWER/ APPROACH BRIDGE AREA/ LIGHTHOUSE ACCESS
20. KIOSK BUILDING
21. PROPOSED DOCK
22. CRUISE BOAT TIE-UP
23. CHINA MEADOWS UTILITY BUILDING
24. BOATHOUSE w/ BENCH AND RETAINING AREAS
25. EXISTING TIMBER BOARDWALK AND GOOSENECK
26. EXISTING GAS DOCK
27. EXISTING PORT PERRY MARINA FLOATING DOCK SYSTEM (150 SLIPS)
28. ENLARGED PORT PERRY MARINA PARKING AREA (53 SPACES)
29. PORT PERRY MARINA BUILDING (EXISTING)
30. PROPOSED MARINA ADDITION
31. EXISTING BOAT RAMP w/ ENLARGED TIMBER DOCK
32. PRIVATE CONDOMINIUMS (EXISTING)
33. PROPOSED PRIVATE RESIDENTIAL CONDOMINIUMS (EXISTING)
34. MUNICIPAL BOAT LAUNCH (EXISTING)
35. PROPOSED SIGNAGE
36. ENLARGED PARKING AREA (295 SPACES)
37. ENLARGED PARKING AREA (41 SPACES)
38. SCUGOG MEMORIAL LIBRARY (EXISTING)
39. SCUGOG MEMORIAL LIBRARY EXPANSION (POTENTIAL)
40. SCUGOG MEMORIAL LIBRARY WATERFRONT MONUMENTS, INCLUDES PERENNIALS, GRASSES, SHRUBS, TREES AND WATER FEATURE
41. MUNICIPAL SWIMMING POOL AND LIFEGUARD BUILDING (EXISTING)
42. MINI SPIRAL TRAMPOLINE, BENCHES, SEATING AND CAFE BENCHES, AND LIGHT STANDARDS
43. BIRD'S EYE PARK
44. TIMBER GUARDRAIL
45. PICNIC SHELTER
46. GRANULAR WALKWAY (12 WIDE)
47. NATURALIZED PARKLAND
48. EXISTING TREE (TYP.)
49. PROPOSED TREE (TYP.)

LANDSCAPE ARCHITECTS
LANDSCAPE DESIGN, CONSTRUCTION & PROJECT MANAGEMENT

DANIEL J. O'BRIEN & associates ltd.

LAKE SCUGOG WATERFRONT MASTER PLAN

PORT PERRY, ONTARIO

SCALE 1:400 MARCH 2003